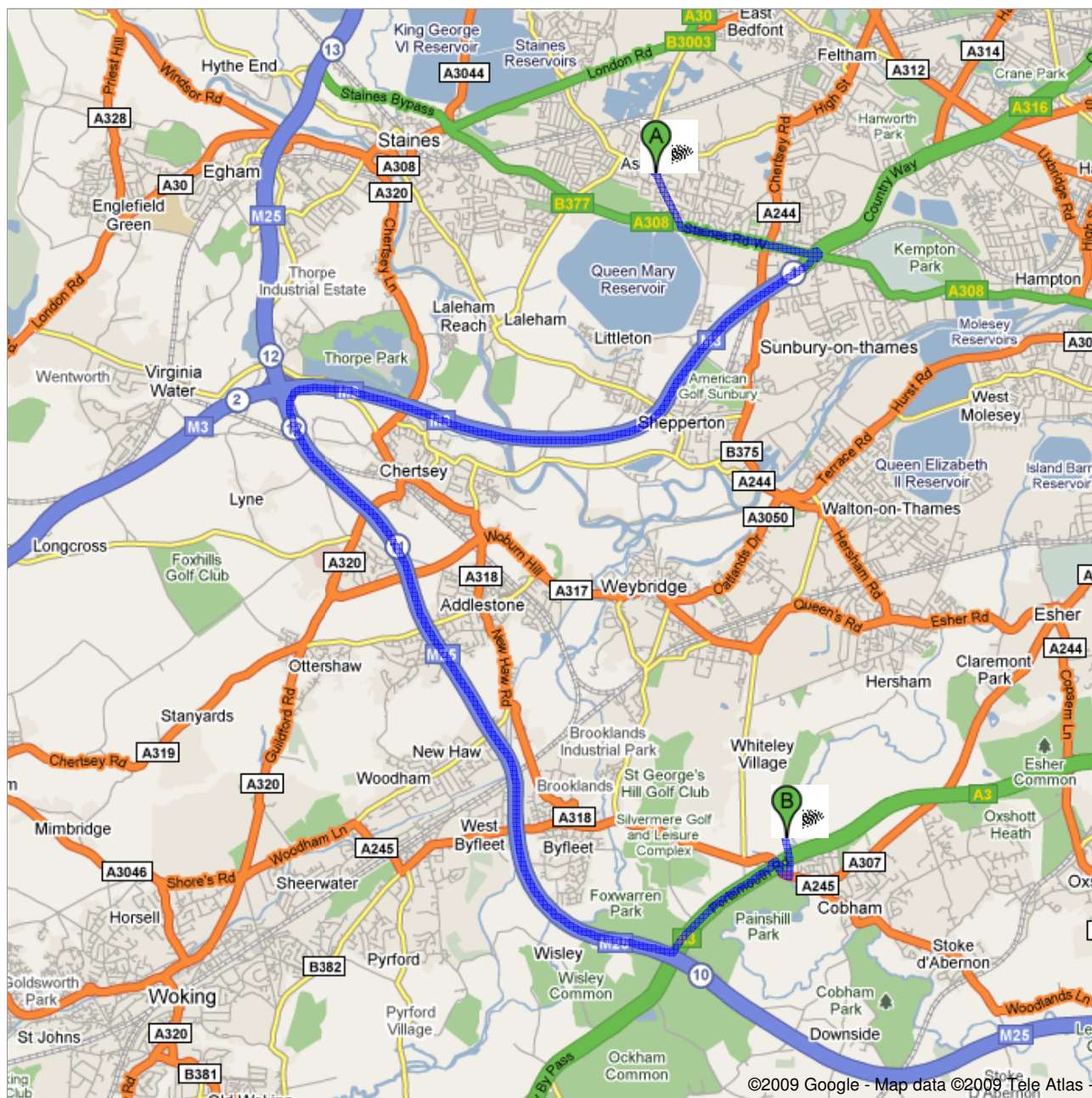











Directions to Walton Firs Campsite & Activity Centre  
17.0 mi – about 23 mins



 Convent Rd, Ashford, Middlesex TW15, United Kingdom

	1. Head <b>north</b> on <b>Convent Rd</b> toward <b>B378/Convent Rd</b> About 1 min	go 0.1 mi total 0.1 mi
	2. At the roundabout, take the <b>4th</b> exit onto <b>B378/Convent Rd</b> Continue to follow B378 About 2 mins	go 0.8 mi total 0.9 mi
	3. Turn <b>left</b> at <b>A308/Staines Rd W</b> About 3 mins	go 1.3 mi total 2.2 mi
	4. At <b>Sunbury Cross</b> , exit onto the <b>M3</b> ramp to <b>M25</b> About 1 min	go 0.4 mi total 2.6 mi
	5. Merge onto <b>M3</b> About 5 mins	go 5.3 mi total 7.9 mi
	6. At junction <b>2</b> , exit onto <b>M25</b> toward <b>A320/M23</b> About 7 mins	go 6.9 mi total 14.8 mi
	7. At junction <b>10</b> , exit toward <b>Kingston/Guildford/London (SW)/A3</b>	go 0.2 mi total 15.0 mi
	8. At the roundabout, take the <b>1st</b> exit onto the <b>A3</b> ramp to <b>Esher/A307/ Kingston/London (SW)</b> About 1 min	go 0.3 mi total 15.3 mi
	9. Merge onto <b>A3</b> About 1 min	go 0.7 mi total 16.1 mi
	10. Take the exit toward <b>Byfleet/Cobham/Weybridge</b>	go 0.3 mi total 16.3 mi
	11. At the roundabout, take the <b>3rd</b> exit onto <b>A245/Portsmouth Rd</b> About 1 min	go 0.3 mi total 16.6 mi
	12. Turn <b>left</b> at <b>Convent Ln</b> Destination will be on the left About 1 min	go 0.4 mi total 17.0 mi

 Walton Firs Campsite & Activity Centre

These directions are for planning purposes only. You may find that construction projects, traffic, weather, or other events may cause conditions to differ from the map results, and you should plan your route accordingly. You must obey all signs or notices regarding your route.

Map data ©2009 Tele Atlas