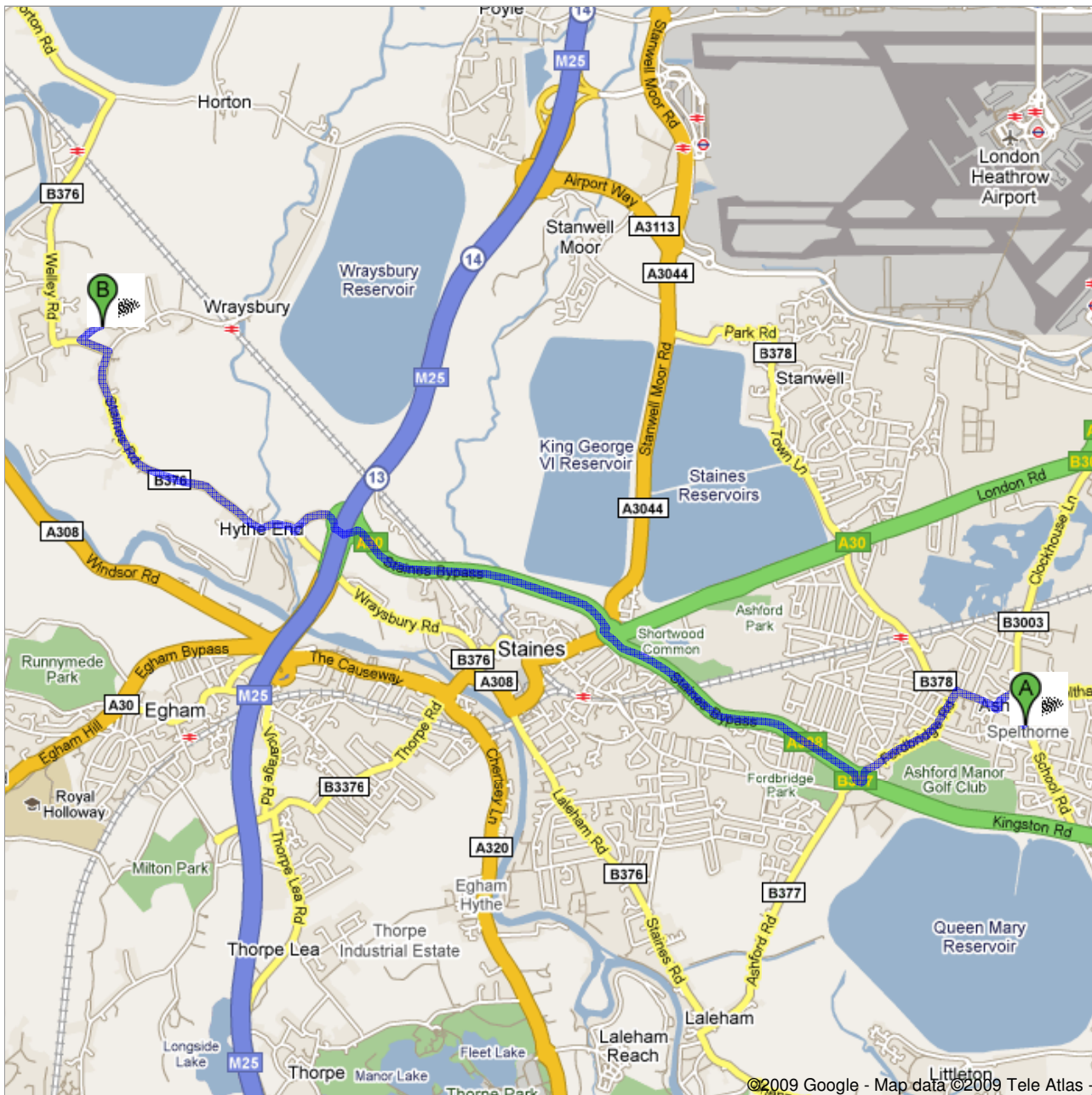










**Directions to The Green, Wraysbury, Staines,  
Middlesex TW19, UK**  
6.0 mi – about 14 mins


The car park to the lake is on the LHS, it is not the village hall car park



©2009 Google - Map data ©2009 Tele Atlas -

 Convent Rd, Ashford, Middlesex TW15, United Kingdom

	1. Head <b>north</b> on <b>Convent Rd</b> toward <b>B378/Convent Rd</b> About 1 min	go 0.1 mi total 0.1 mi
	2. At the roundabout, take the <b>1st</b> exit onto <b>B377/Feltham Rd</b>	go 0.1 mi total 0.2 mi
	3. At the roundabout, take the <b>3rd</b> exit onto <b>B377/Church Rd</b> About 1 min	go 0.2 mi total 0.5 mi
	4. Turn <b>left</b> at <b>B377/Fordbridge Rd</b> About 2 mins	go 0.6 mi total 1.1 mi
	5. At <b>Fordbridge Roundabout</b> , take the <b>3rd</b> exit onto <b>A308/Staines Bypass</b> About 3 mins	go 1.5 mi total 2.6 mi
	6. Turn <b>right</b> at <b>A308/London Rd</b>	go 72 ft total 2.6 mi
	7. Turn <b>left</b> at <b>A30/Staines Bypass</b> About 2 mins	go 1.3 mi total 4.0 mi
	8. At the roundabout, take the <b>2nd</b> exit toward <b>B376/Wraysbury</b> About 1 min	go 0.3 mi total 4.3 mi
	9. At the roundabout, take the <b>3rd</b> exit onto <b>B376/Wraysbury Rd</b> Continue to follow B376 About 3 mins	go 1.4 mi total 5.8 mi
	10. Turn <b>left</b> at <b>B376/Windsor Rd</b>	go 0.1 mi total 5.9 mi
	11. Take the 1st <b>right</b> onto <b>The Green</b> About 1 min	go 0.1 mi total 6.0 mi

 The Green, Wraysbury, Staines, Middlesex TW19, UK

These directions are for planning purposes only. You may find that construction projects, traffic, weather, or other events may cause conditions to differ from the map results, and you should plan your route accordingly. You must obey all signs or notices regarding your route.

Map data ©2009 Tele Atlas